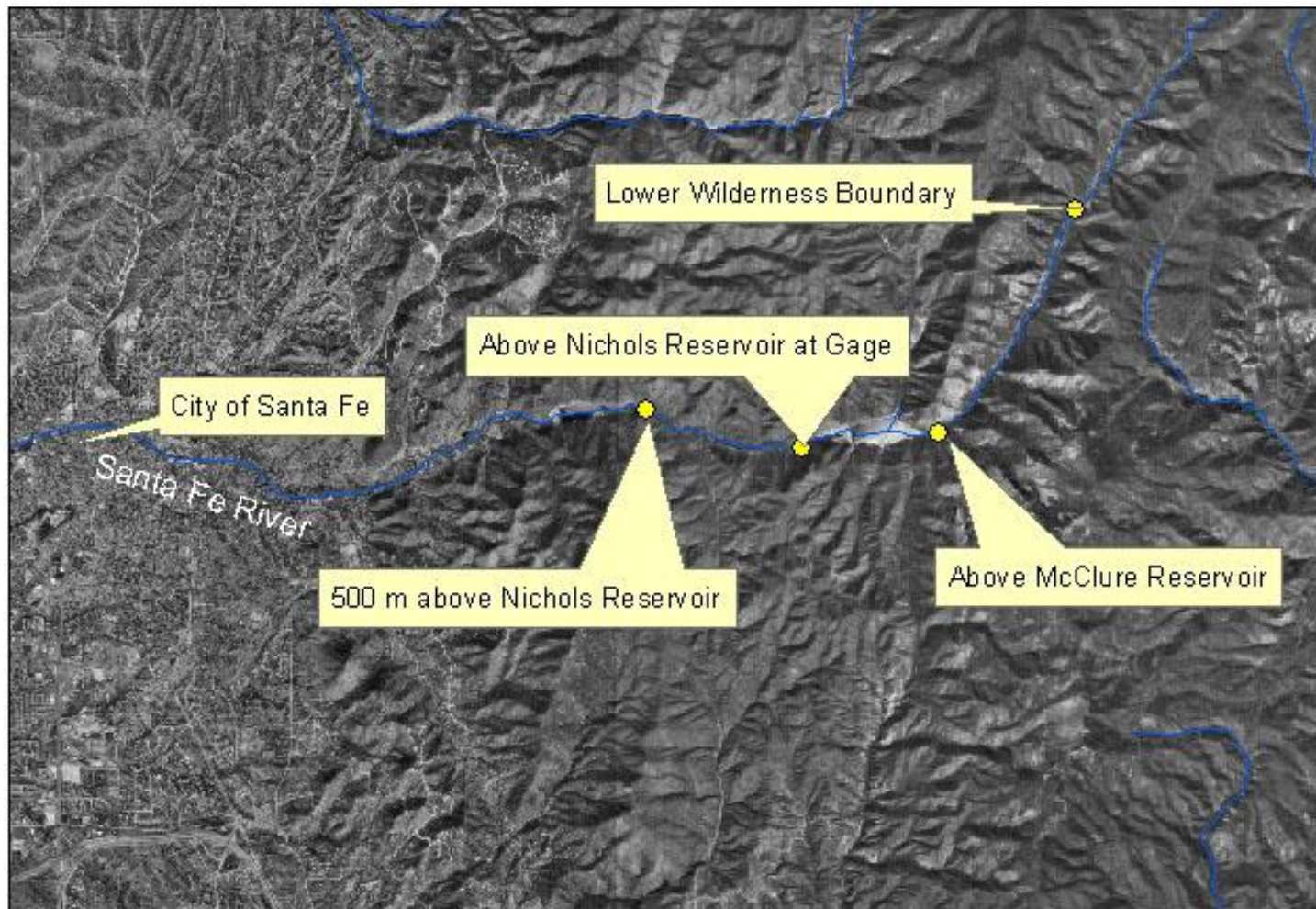


Santa Fe River Sampling Sites



Legend

● Sampling Sites

— Rivers

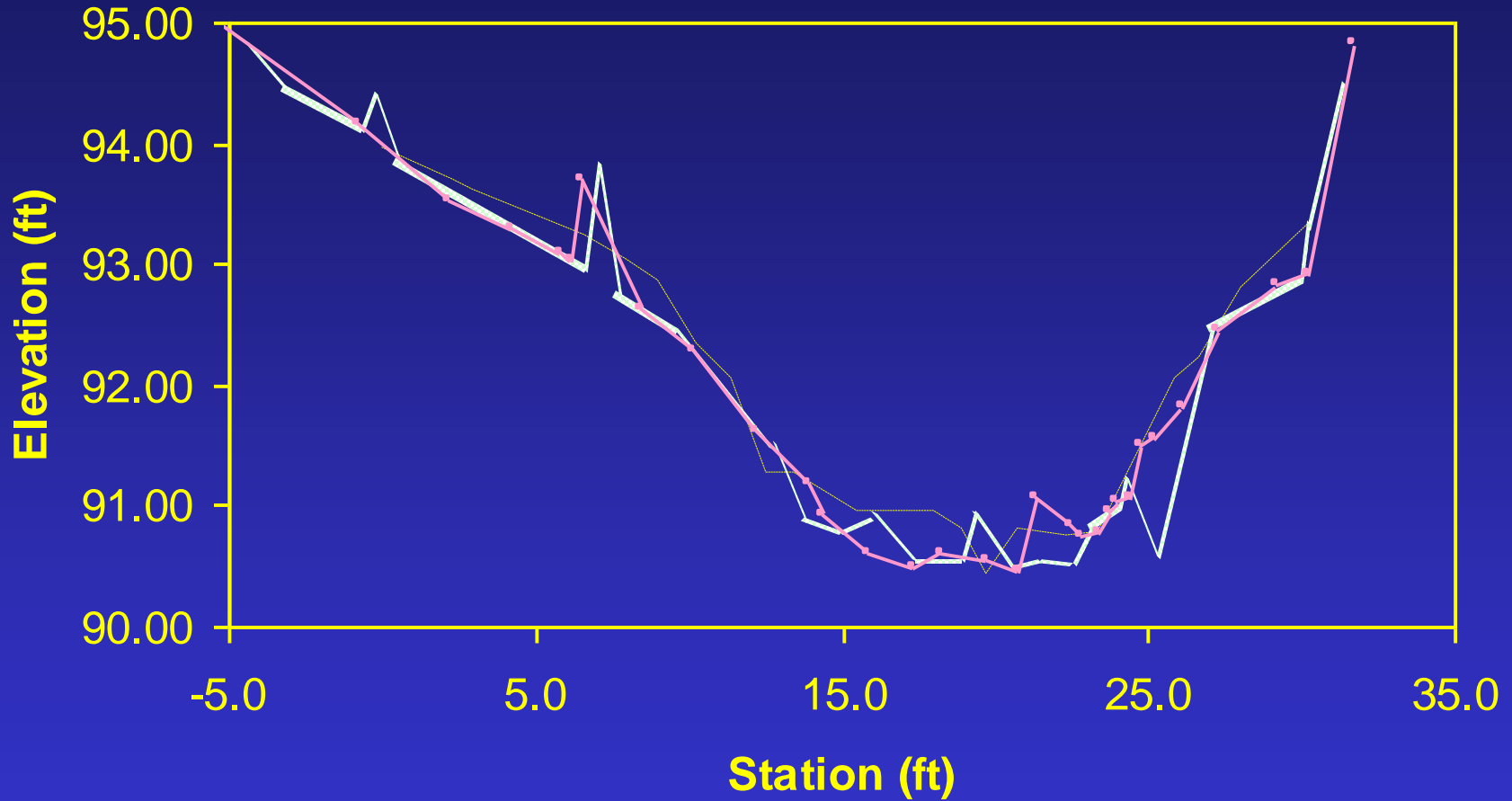


0 960 1,900 3,800 5,700 7,600 Feet

Rosgen Level II geomorphology surveys

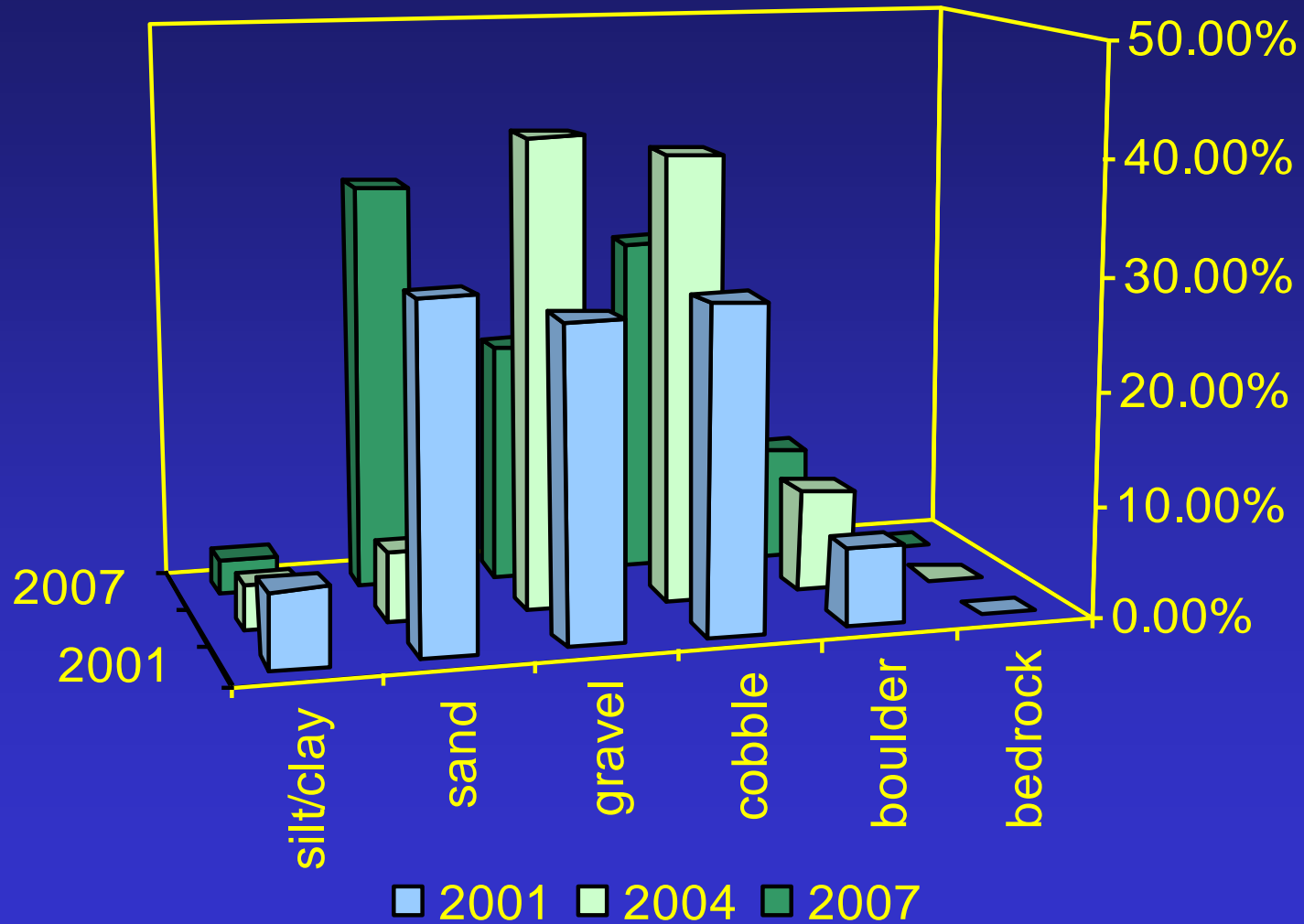


Registered cross sections (above Nichols Reservoir)

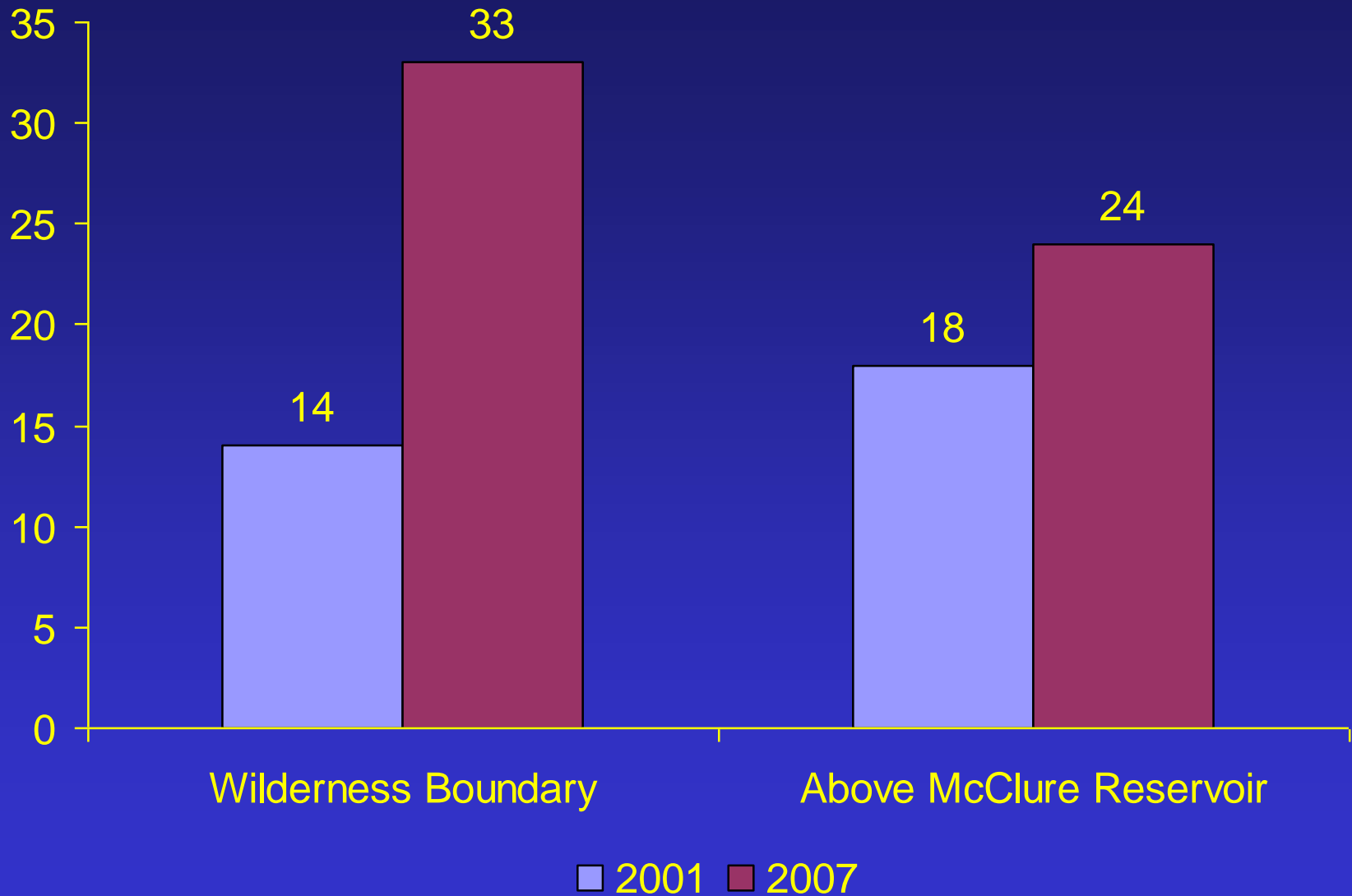


— 2002 — 2003 —•— 2007

Registered pebble counts (above Nichols Reservoir)



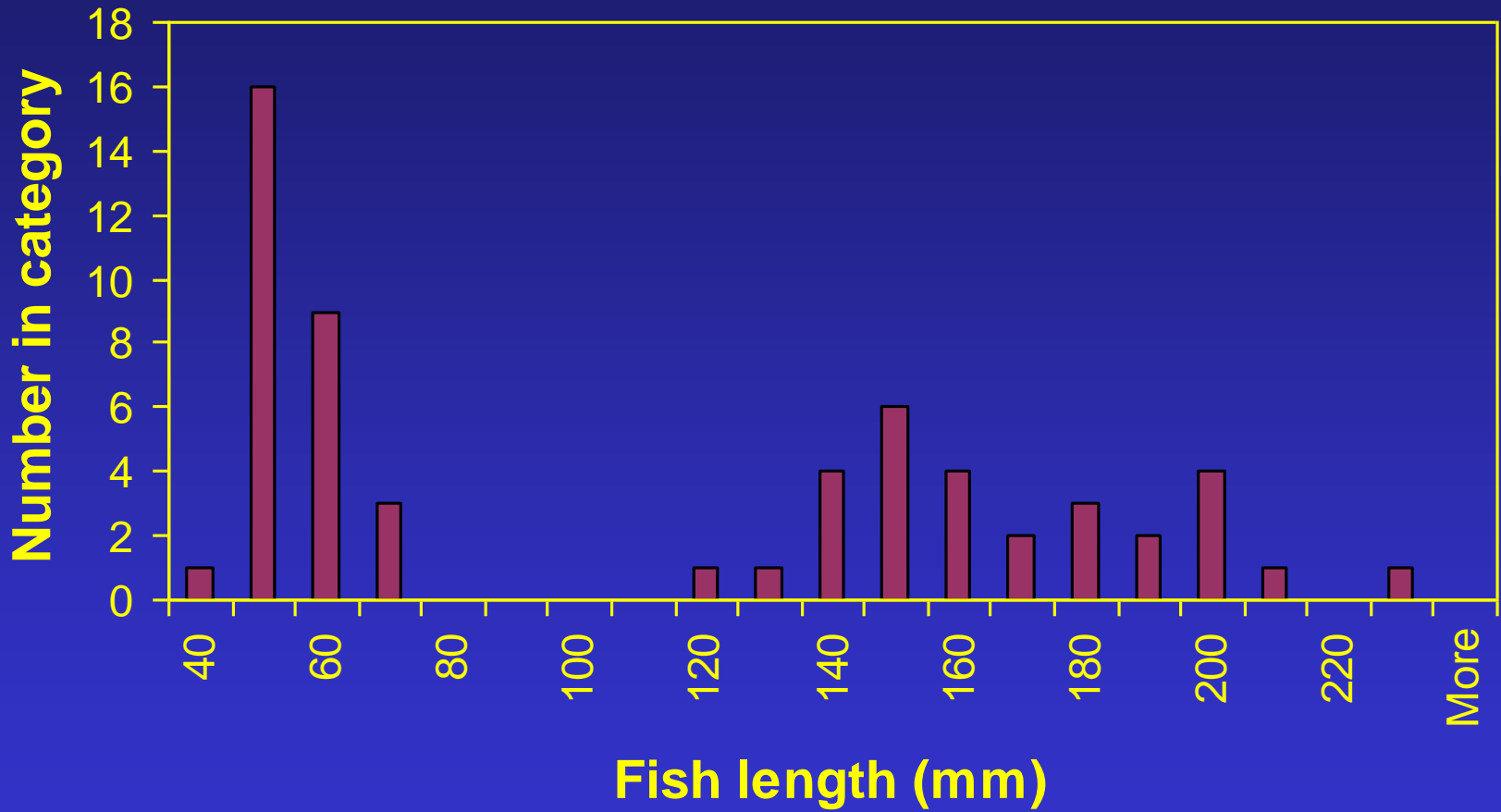
Upstream/downstream, before/after percent fines



Fish sampling per modified Barbour et al., 1999

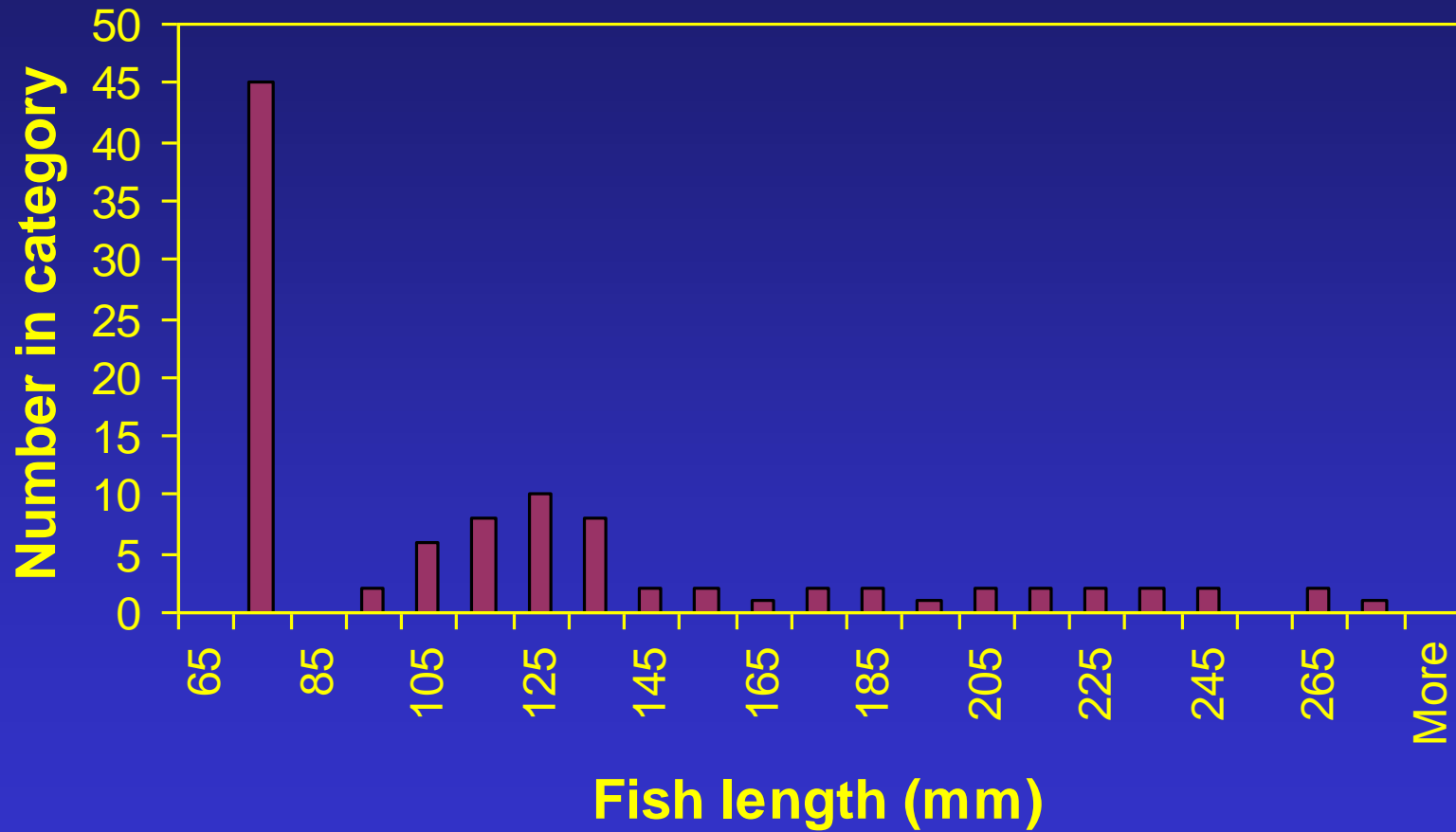


Fish length histogram, 2001, above Nichols Reservoir



CPUE = 0.07

Fish length histogram, 2004, above Nichols Reservoir

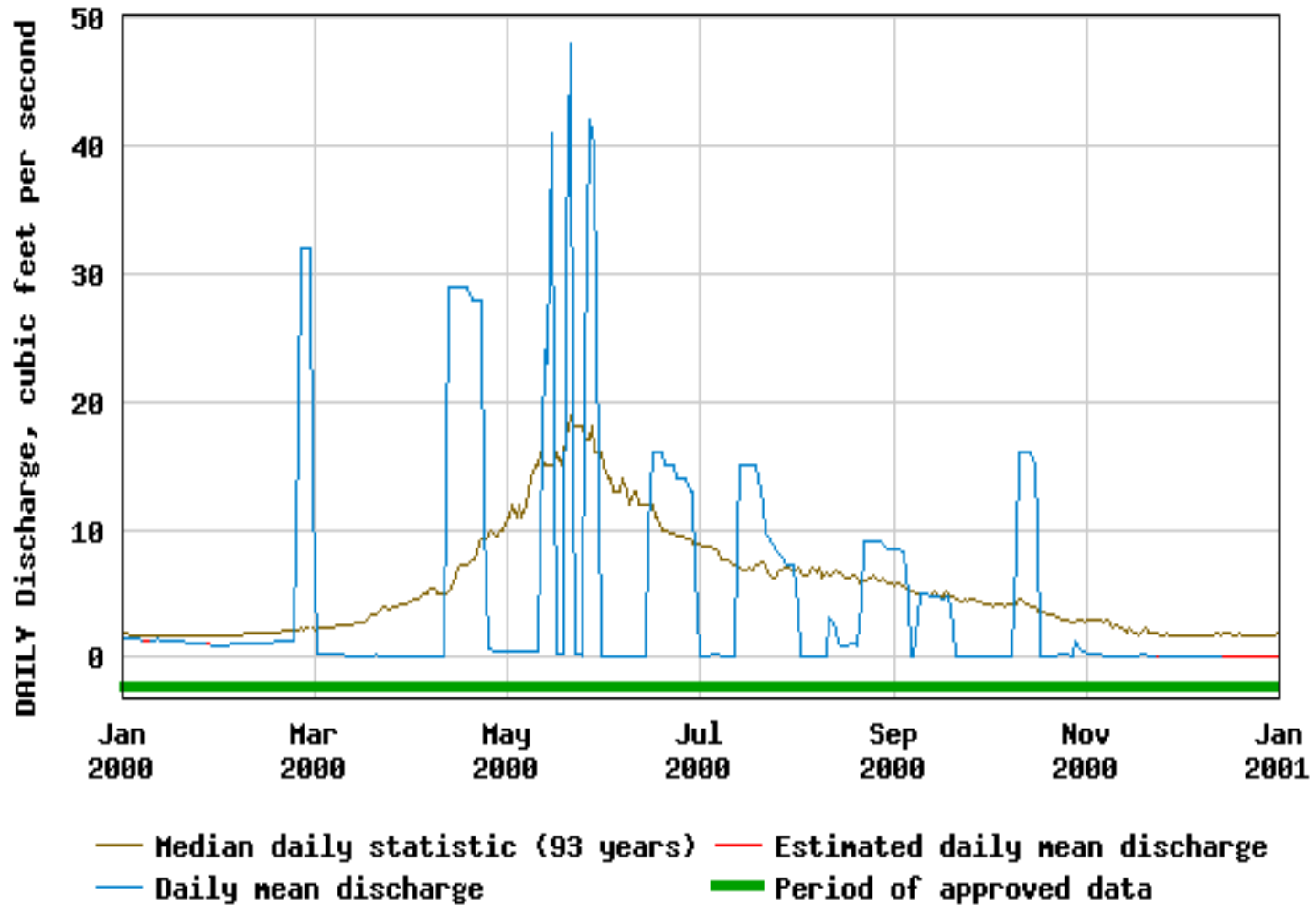


CPUE = 0.13

Santa Fe River near Santa Fe, 2000



USGS 08316000 SANTA FE RIVER NEAR SANTA FE, NM



Conclusions

- No obvious changes in water quality or related parameters attributable to the project were observed.
- Monitoring by an objective party is an effective tool to improve public confidence in controversial projects.
- Few watershed restoration situations provide good opportunities for scientific study.